














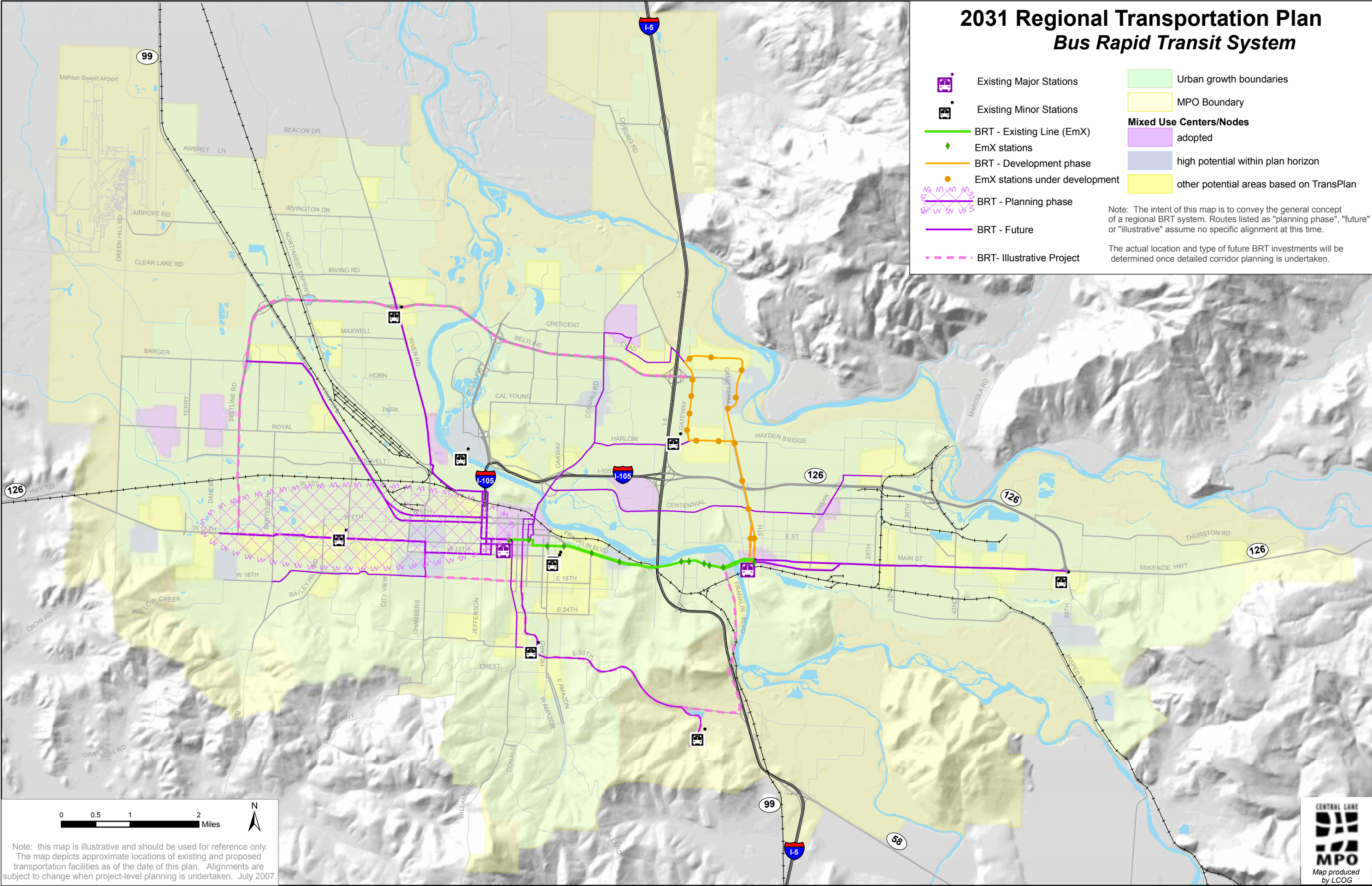


2031 Regional Transportation Plan Bus Rapid Transit System

	Existing Major Stations		Urban growth boundaries
	Existing Minor Stations		MPO Boundary
	BRT - Existing Line (EmX)		Mixed Use Centers/Nodes adopted
	BRT - Development phase		high potential within plan horizon
	EmX stations		other potential areas based on TransPlan
	EmX stations under development		
	BRT - Planning phase		
	BRT - Future		
	BRT - Illustrative Project		

Note: The intent of this map is to convey the general concept of a regional BRT system. Routes listed as "planning phase", "future" or "illustrative" assume no specific alignment at this time.

The actual location and type of future BRT investments will be determined once detailed corridor planning is undertaken.



Note: this map is illustrative and should be used for reference only. The map depicts approximate locations of existing and proposed transportation facilities as of the date of this plan. Alignments are subject to change when project-level planning is undertaken. July 2007.

