












Eugene POS Division
**EAST FORK
AMAZON
HEADWATERS**
Boundary Map

CAUTION:
This map is based on
imprecise source data,
subject to change,
and for general
reference only.

0 600
Feet
1 inch equals 600 feet

Legend

-  UGB
-  EFAH Parcel
-  Existing Trails
-  Proposed Trail
-  Hydro
-  20' Contours
-  BPA Maint. Rd.
-  BPA Towers
-  BPA Lines
-  Parkland
-  Taxlots

